



VISVESVARAYA JALA NIGAM LIMITED

(A Government of Karnataka enterprise)

Registered Office:-VisvesvarayaJala Nigam Limited, #148 Embassy Square, Ground floor, Infantry road, Bengaluru 560 001.

Phone No:-080-22256688/22289966Fax No:-080-22264477e-mail:- techvjnl@gmail.com

Website:-www.vjnl.in CIN-U41000KA2016SGC097260

Phone/Fax No: 08199 – 230018

e.mail I.D : eeubpdvn4@gmail.com

Office of The Executive Engineer,

VJNL,UpperBhadra Project Division No.4

Hosadurga-577527

No: EE/VJNL/UBP/Dvn04/HSD/2020-2021

Date: 10/07/2020

To,

The Deputy Conservator of Forest
Karnataka Forest Department
Chitradurga Division
Chitradurga-577501

10 copies has been
submitted

Sir,

Sub: Upper Bhadra Project located in Chikmagalur, Chitradurga, Tumakuru and Davangere Districts of Karnataka – Submission of application for modification in the location and extent of forest land in already Stage-II approved Forest Clearance involves reduction of utilization of forest land from 111.57 Ha to 104.63 Ha for construction of Chitradurga Branch Canal (online Proposal No. **FP/KA/Canal/38030/2019**) ---reg.,

Ref: The Nodal Officer, Forest (Conservation) Act, 1980 & Additional Principal Chief Conservator of Forest (APCCF), Karnataka Forest Department approval intimation dt: 30.06.2020.

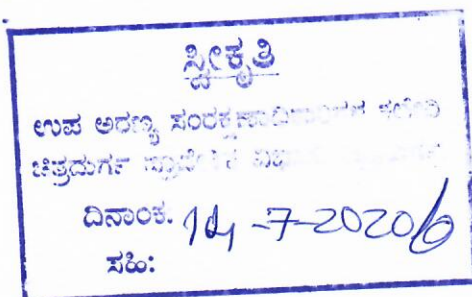
The subject project envisages lifting of 17.40TMC of water in first stage from Tunga River to existing Bhadra reservoir and lifting of 29.90 TMC of water in second stage from Bhadra reservoir to Tunnel near Ajjampura in Tungabhadra sub-basin of Krishna basin. After Tunnel, through Chitradurga Branch Canal and Tumkur Branch Canal, it is planned to irrigate an extent of 2,25,515 ha by drip irrigation and filling up of 367 tanks (to the extent of 50%) in districts of Chikmagalur, Chitradurga, Tumakuru and Davangere of Karnataka. Earlier, the proposed project involves diversion of 318.62 Ha of forest land for the construction of main canal from Tunga River to Bhadra Reservoir (96.95 Ha), Bhadra Reservoir to Ajjampura tunnel (110.10 Ha) and Chitradurga Branch Canal (111.57 Ha), for which Stage II Forest Clearance has been obtained from MoEF&CC, GoI.


Further, there has been modification in the alignment of certain stretch (Ch.73.728 Km to Ch. 81.948 Km) of the Chitradurga Branch Canal (Package-III) resulting in reduction of utilization of forest land from 111.57 Ha to 104.63 Ha.

In view of the above, online application for modification in the already approved stage-II FC was submitted on 05.06.2020 and vide reference, the Additional Principal Chief Conservator of Forest (APCCF), Karnataka Forest Department accepted the project and informed to submit the hard copies of the proposal to the concerned Divisional Forest Officer (DFO) & District Commissioner (DC). Hence, the project documents are herewith enclosed for your kind perusal and onward consideration of the proposal.

Encl: a/a

Yours faithfully




Executive Engineer
VJNL, UBP Division No.4,
Hosadurga -577527

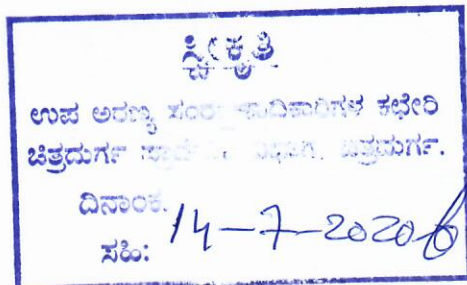
Acknowledgement Slip

This is to certify that hard copy of the proposal seeking prior approval of Central Government under the Forest (Conservation) Act 1980, as per details given below, along with all necessary enclosures has been received in the Office of the Karnataka on 03/01/2019.

1. **Proposal No.** : FP/KA/Canal/38030/2019
2. **Proposal Name** : modification to Stage II approved FC proposal involving diversion of 111.57 Ha of forest land in Jankal Reserve Forest of Hosadurga Range, Chitradurga Forest Division for construction of Chitradurga B
3. **Category of the Proposal** : Canal
4. **Date of Submission** : 03/01/2019
5. **Name of the User Agency with Contact Details**
- Name : Executive
- Mobile No. : 9886599677
- State : Karnataka
- District : Bangalore Urban
- Pincode : 560001
6. **Area Applied (ha.)** : 104.63

(System Administrator)

*** This is a system generated email, please do not reply. ***





VISVESVARAYA JALA NIGAM LIMITED

(A Government of Karnataka enterprise)

Registered Office:-VisvesvarayaJala Nigam Limited. #148 Embassy Square. Ground floor. Infantry road. Bengaluru 560 001.
Phone No:-080-22256688/22289966 Fax No:-080-22264477e-mail:- techvjnl@gmail.com
Website:-www.vjnl.in CIN-U41000KA2016SGC097260

Phone/Fax No: 08199 – 230018
e.mail I.D : eeubpdvn4@gmail.com


Office of The Executive Engineer,
VJNL,UpperBhadra Project Division No.4
Hosadurga-577527

No: EE/VJNL/UBP/Dvn04/HSD/2020-2021

To,

The District Commissioner
Obavva Circle, Maniyur,
Chitradurga-577501
Karnataka.

Sir,



Sub: Upper Bhadra Project located in Chikmagalur, Chitradurga, Tumakuru and Davangere Districts of Karnataka – Submission of application for modification in the location and extent of forest land in already Stage-II approved Forest Clearance involves reduction of utilization of forest land from 111.57 Ha to 104.63 Ha for construction of Chitradurga Branch Canal (online Proposal No. **FP/KA/Canal/38030/2019**) ---reg.,
Ref: The Nodal Officer, Forest (Conservation) Act, 1980 & Additional Principal Chief Conservator of Forest (APCCF), Karnataka Forest Department approval intimation dt: 30.06.2020.

The subject project envisages lifting of 17.40TMC of water in first stage from Tunga River to existing Bhadra reservoir and lifting of 29.90 TMC of water in second stage from Bhadra reservoir to Tunnel near Ajjampura in Tungabhadra sub-basin of Krishna basin. After Tunnel, through Chitradurga Branch Canal and Tumkur Branch Canal, it is planned to irrigate an extent of 2,25,515 ha by drip irrigation and filling up of 367 tanks (to the extent of 50%) in districts of Chikmagalur, Chitradurga, Tumakuru and Davangere of Karnataka. Earlier, the proposed project involves diversion of 318.62 Ha of forest land for the construction of main canal from Tunga River to Bhadra Reservoir (96.95 Ha), Bhadra Reservoir to Ajjampura tunnel (110.10 Ha) and Chitradurga Branch Canal (111.57 Ha), for which Stage II Forest Clearance has been obtained from MoEF&CC, GoI.

Further, there has been modification in the alignment of certain stretch (Ch.73.728 Km to Ch. 81.948 Km) of the Chitradurga Branch Canal (Package-III) resulting in reduction of utilization of forest land from 111.57 Ha to 104.63 Ha.

In view of the above, online application for modification in the already approved stage-II FC was submitted on 05.06.2020 and vide reference, the Additional Principal Chief Conservator of Forest (APCCF), Karnataka Forest Department accepted the project and informed to submit the hard copies of the proposal to the concerned Divisional Forest Officer (DFO) & District Commissioner (DC). Hence, the project documents are herewith enclosed for your kind perusal and onward consideration of the proposal.

Encl: a/a

Yours faithfully

Executive Engineer
VJNL, UBPD/Division No.4,
Hosadurga -577527



VISVESVARAYA JALA NIGAM LIMITED

(A Government of Karnataka enterprise)

Registered Office:-VisvesvarayaJala Nigam Limited, #148 Embassy Square, Ground floor, Infantry road, Bengaluru 560 001.

Phone No:-080-22256688/22289966 Fax No:-080-22264477e-mail:- techvjnl@gmail.com

Website:-www.vjnl.in CIN-U41000KA2016SGC097260

Phone/Fax No: 08199 – 230018
e.mail I.D : eeubpdvn4@gmail.com

Office of The Executive Engineer,
VJNL, UpperBhadra Project Division No.4
Hosadurga-577527

No: EE/VJNL/UBP/Dvn04/HSD/2020-2021

Date: 10/07/2020

To,

The Deputy Conservator of Forest
Karnataka Forest Department
Chikmagalur Division
Chikmagalur-577126

Sir,

Sub: Upper Bhadra Project located in Chikmagalur, Chitradurga, Tumakuru and Davangere Districts of Karnataka – Submission of application for modification in the location and extent of forest land in already Stage-II approved Forest Clearance involves reduction of utilization of forest land from 111.57 Ha to 104.63 Ha for construction of Chitradurga Branch Canal (online Proposal No. **FP/KA/Canal/38030/2019**) ---reg.,

Ref: The Nodal Officer, Forest (Conservation) Act, 1980 & Additional Principal Chief Conservator of Forest (APCCF), Karnataka Forest Department approval intimation dt: 30.06.2020.

The subject project envisages lifting of 17.40TMC of water in first stage from Tunga River to existing Bhadra reservoir and lifting of 29.90 TMC of water in second stage from Bhadra reservoir to Tunnel near Ajjampura in Tungabhadra sub-basin of Krishna basin. After Tunnel, through Chitradurga Branch Canal and Tumkur Branch Canal, it is planned to irrigate an extent of 2,25,515 ha by drip irrigation and filling up of 367 tanks (to the extent of 50%) in districts of Chikmagalur, Chitradurga, Tumakuru and Davangere of Karnataka. Earlier, the proposed project involves diversion of 318.62 Ha of forest land for the construction of main canal from Tunga River to Bhadra Reservoir (96.95 Ha), Bhadra Reservoir to Ajjampura tunnel (110.10 Ha) and Chitradurga Branch Canal (111.57 Ha), for which Stage II Forest Clearance has been obtained from MoEF&CC, GoI.

Further, there has been modification in the alignment of certain stretch (Ch.73.728 Km to Ch. 81.948 Km) of the Chitradurga Branch Canal (Package-III) resulting in reduction of utilization of forest land from 111.57 Ha to 104.63 Ha.

In view of the above, online application for modification in the already approved stage-II FC was submitted on 05.06.2020 and vide reference, the Additional Principal Chief Conservator of Forest (APCCF), Karnataka Forest Department accepted the project and informed to submit the hard copies of the proposal to the concerned Divisional Forest Officer (DFO) & District Commissioner (DC). Hence, the project documents are herewith enclosed for your kind perusal and onward consideration of the proposal.

Encl: a/a



Yours faithfully

Executive Engineer
VJNL, UBPD Division No.4,
Hosadurga -577527



VISVESVARAYA JALA NIGAM LIMITED

(A Government of Karnataka enterprise)

Registered Office:-VisvesvarayaJala Nigam Limited, #148 Embassy Square, Ground floor, Infantry road, Bengaluru 560 001.
Phone No:-080-22256688/22289966 Fax No:-080-22264477 e-mail:- techvjnl@gmail.com
Website:-www.vjnl.in CIN-U41000KA2016SGC097260

Phone/Fax No: 08199 – 230018
e.mail I.D : ceubpdvn4@gmail.com

Office of The Executive Engineer,
VJNL, UpperBhadra Project Division No.4
Hosadurga-577527

No: EE/VJNL/UBP/Dvn04/HSD/2020-2021

Date: 10/07/2020

To,
The Deputy Commissioner
and District Magistrate,
Chikamagaluru District,
Chikmagaluru – 577 101

245

Sir,

Sub: Upper Bhadra Project located in Chikmagalur, Chitradurga, Tumakuru and Davangere Districts of Karnataka – Submission of application for modification in the location and extent of forest land in already Stage-II approved Forest Clearance involves reduction of utilization of forest land from 111.57 Ha to 104.63 Ha for construction of Chitradurga Branch Canal (online Proposal No. **FP/KA/Canal/38030/2019**) ---reg.,


Ref: The Nodal Officer, Forest (Conservation) Act, 1980 & Additional Principal Chief Conservator of Forest (APCCF), Karnataka Forest Department approval intimation dt: 30.06.2020.

The subject project envisages lifting of 17.40TMC of water in first stage from Tunga River to existing Bhadra reservoir and lifting of 29.90 TMC of water in second stage from Bhadra reservoir to Tunnel near Ajjampura in Tungabhadra sub-basin of Krishna basin. After Tunnel, through Chitradurga Branch Canal and Tumkur Branch Canal, it is planned to irrigate an extent of 2,25,515 ha by drip irrigation and filling up of 367 tanks (to the extent of 50%) in districts of Chikmagalur, Chitradurga, Tumakuru and Davangere of Karnataka. Earlier, the proposed project involves diversion of 318.62 Ha of forest land for the construction of main canal from Tunga River to Bhadra Reservoir (96.95 Ha), Bhadra Reservoir to Ajjampura tunnel (110.10 Ha) and Chitradurga Branch Canal (111.57 Ha), for which Stage II Forest Clearance has been obtained from MoEF&CC, GoI.


Further, there has been modification in the alignment of certain stretch (Ch.73.728 Km to Ch. 81.948 Km) of the Chitradurga Branch Canal (Package-III) resulting in reduction of utilization of forest land from 111.57 Ha to 104.63 Ha.

In view of the above, online application for modification in the already approved stage-II FC was submitted on 05.06.2020 and vide reference, the Additional Principal Chief Conservator of Forest (APCCF), Karnataka Forest Department accepted the project and informed to submit the hard copies of the proposal to the concerned Divisional Forest Officer (DFO) & District Commissioner (DC). Hence, the project documents are herewith enclosed for your kind perusal and onward consideration of the proposal.

Encl: a/a



Yours faithfully


Executive Engineer
VJNL, UBPD Division No.4,
Hosadurga -577527